APP CRS	Rwy ldg	12000
082°	TDZE	5352
	Apt Elev	5434

RNAV (RNP) Z RWY 7

DENVER INTL (DEN)

RNP AR APCH.

Simultaneous approach authorized. For uncompensated Baro-VNAV systems, procedure NA below -23°C or above 54°C. For inop ALS, increase RNP 0.15 all Cats visibility to RVR 4000, and increase RNP 0.30 all Cats visibility to RVR 6000.

MALSR

MISSED APPROACH: Climb to 5900 then climbing right turn to 10000 direct CIDMU and track 081° to LIMEX and hold.

D-ATIS	DENVER APP CON	DENVER TOWER	GND CON	CLNC DEL	CPDLC
125.6 379.9 (ARR) 134.025 (DEP)	119.3 307.3 (N) 120.35 379.3 (S)	128.75 273.55	121.35 379.175 (W) 121.85 377.1 (E)	118.75	

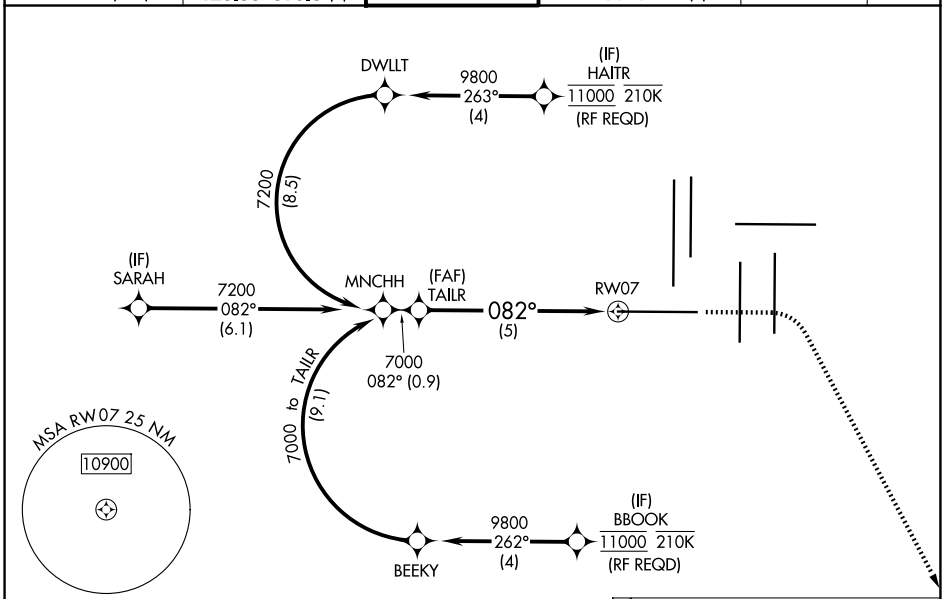

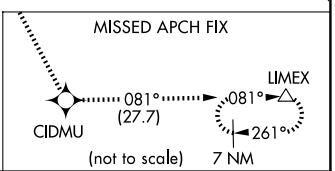

ELEV 5434 D TDZE 5352

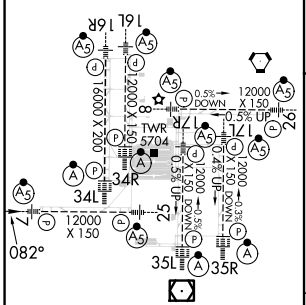

HIRL all Rwys
TDZ/CL Rwys 7, 16L, 16R, 17R, 26, 34L, 34R, 35L, 35R

6083

5900	10000	CIDMU	tr 081°	LIMEX

VGSI and RNAV glidepath not coincident (VGSI Angle 3.00/TCH 68).

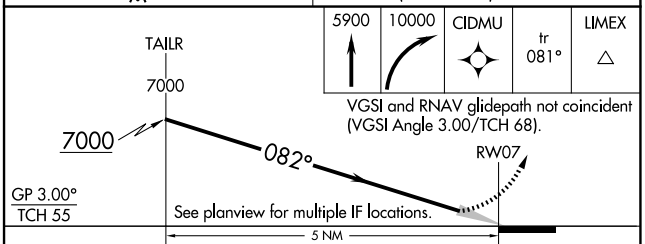

CATEGORY	A	B	C	D
RNP 0.15 DA	5602/24 250 (200-½)			
RNP 0.30 DA	5753/40 401 (400-¾)			

AUTHORIZATION REQUIRED

SW-1, 17 APR 2025 to 15 MAY 2025
SW-1, 17 APR 2025 to 15 MAY 2025