WAAS CH 61303 W27A	APP CRS 272°	Rwy Ldg 3395 TDZE 617 Apt Elev 620

RNAV (GPS) RWY 27
LANSING MUNI (IGQ)

Baro-VNAV NA when using Chicago Midway Intl altimeter setting. For uncompensated Baro-VNAV systems, LNAV/VNAV NA below -16°C (4°F) or above 54°C (130°F). Rwy 27 helicopter visibility reduction below ¾ SM NA. DME/DME RNP-0.3 NA. VDP NA when using Chicago Midway Intl altimeter setting. When local altimeter setting not received, use Chicago Midway Intl altimeter setting: increase LPV DA to 1058 and LNAV/VNAV DA to 1114 and all MDA 60 feet. Circling Rwy 9 NA at night.

MISSED APPROACH: Climb to 2400 direct UYELO and hold.

AWOS-3PT	CHICAGO APP CON	UNICOM
124.925	128.2 285.6	122.7 (CTAF) L

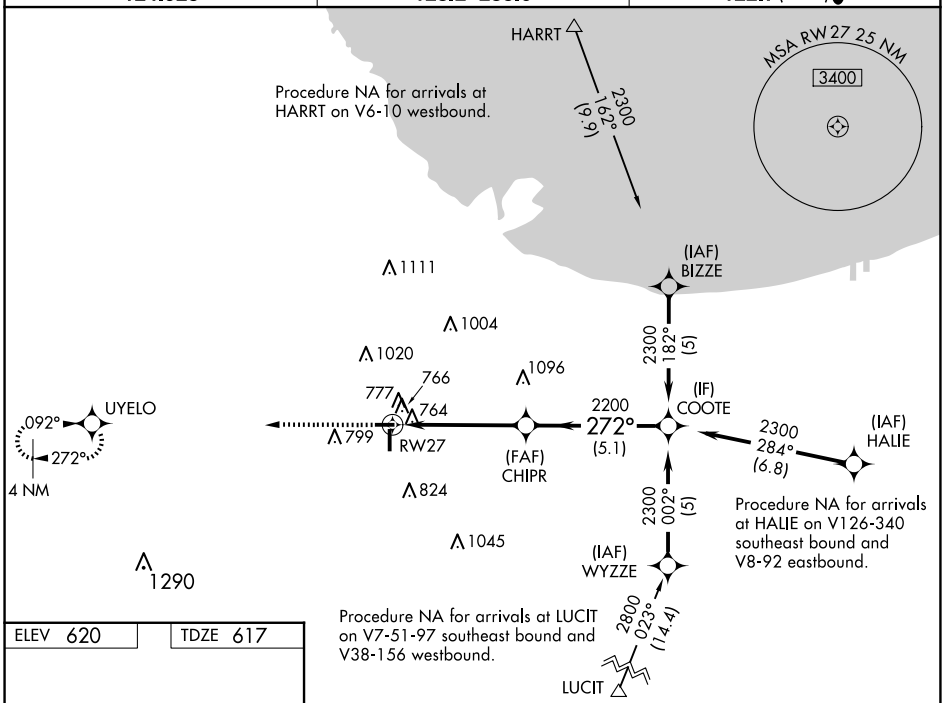

ELEV 620 TDZE 617

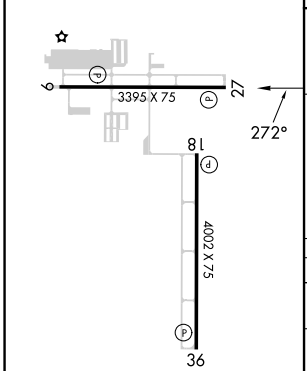

REIL Rwys 9, 18, 27, and 36 L
MIRL Rwys 9-27 and 18-36 L

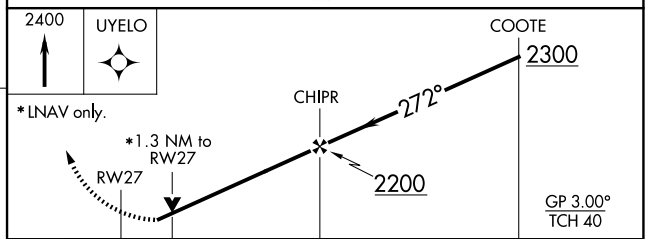

CATEGORY	A	B	C	D
LPV DA	1016-1½ 399 (400-1½)		NA	
LNAV/VNAV DA	1072-1¾ 455 (500-1¾)		NA	
LNAV MDA	1080-1 463 (500-1)		NA	
CIRCLING	1140-1 520 (600-1)		NA	

EC-3, 12 JUN 2025 to 10 JUL 2025
EC-3, 12 JUN 2025 to 10 JUL 2025