APP CRS	Rwy ldg	4600
065°	TDZE	331
	Apt Elev	331

RNAV (RNP) Z RWY 6

MC CLELLAN-PALOMAR (CRQ)

RNP AR APCH - GPS. Authorization required. From HOLVI: RF

For uncompensated Baro-VNAV systems, procedure NA below 5°C or above 54°C.

MISSED APPROACH: Climb to 750 then climbing right turn to 3000 direct TIZIE and hold, continue climb-in-hold to 3000.
*Missed approach requires minimum climb of 280 feet per NM to 1800.

ATIS	SOCAL APP CON	PALOMAR TOWER*	GND CON	CLNC DEL
120.15	127.3 323.0	118.6 (CTAF) L 276.4	121.8	134.85

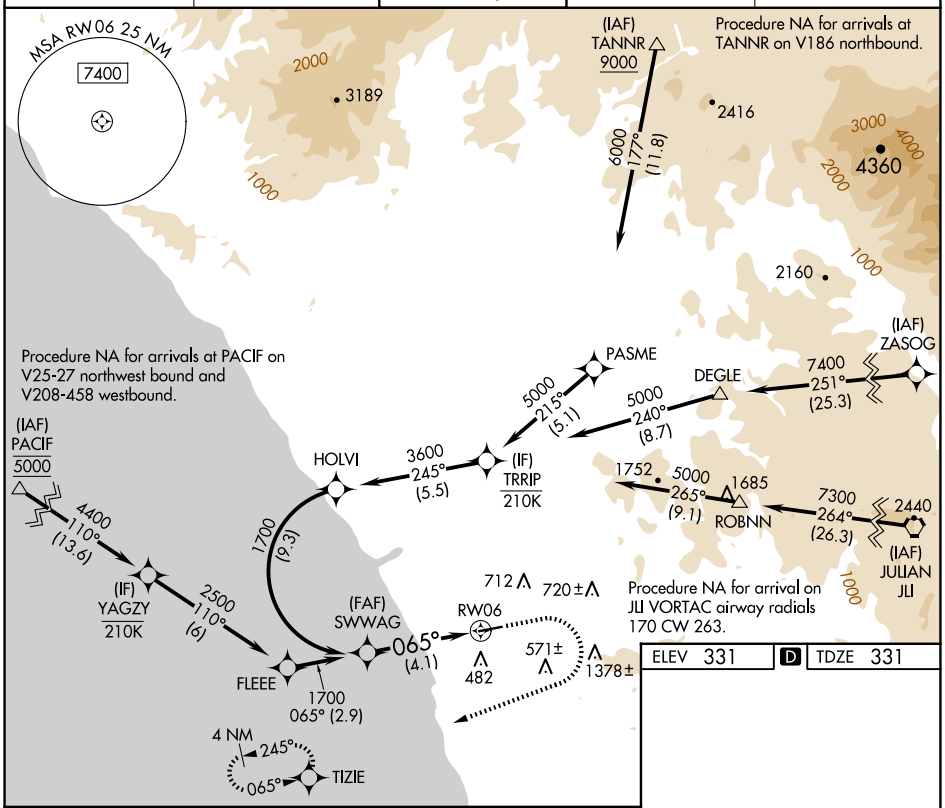

ELEV 331	D	TDZE 331

See planview for multiple IF locations.
VGSI and RNAV glidepath not coincident
(VGSI Angle 3.00/TCH 35).

750	3000	TIZIE

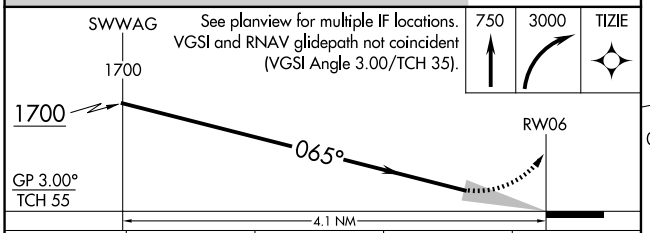

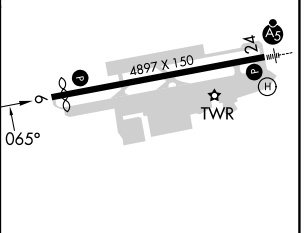

CATEGORY	A	B	C	D
RNP 0.30 DA*	637-⅞ 306 (400-⅞)			
RNP 0.30 DA	750-1⅛ 419 (500-1⅛)			

AUTHORIZATION REQUIRED

HIRL Rwy 6-24 L

SW-3, 17 APR 2025 to 15 MAY 2025

SW-3, 17 APR 2025 to 15 MAY 2025